




Apartments


 **The Navigator**
Plots 1, 2, 3, 4, 5 & 6


2 Bedroom Homes

 **The Tutor**
Plots 14, 67, 76, 94, 114, 117, 130 & 131


3 Bedroom Homes

 **The Camber**
Plots 10, 11, 105, 113, 115, 116, 118, 119, 120, 121, 122, 123, 133, 134, 135 & 136

 **The Tempest**
Plots 70, 71, 72, 73, 74, 75, 77, 78, 137, 138, 139 & 140


 **The Drogue**
Plots 64, 65, 66, 68, 69, 83, 84, 85, 106, 107, 108, 109, 110, 112 & 132


 **The Jupiter**
Plots 79, 80, 81, 82 & 111

 **The Charter**
Plots 7, 8, 9, 58, 59, 60, 86, 87, 88, 124, 125, 126, 127, 128 & 129

4 Bedroom Homes


 **The Voyager**
Plots 49, 51, 61, 90, 91 & 92

 **The Hurricane**
Plots 12, 13, 15, 16, 19, 20, 21, 22, 23, 24, 25, 26, 44, 45, 46, 47, 50, 96, 97, 98, 99, 100, 101 & 104

 **The Lancaster**
Plots 30, 31, 32, 35, 36, 37, 38, 39, 40, 41, 42, 43, 48 & 62

 **The Spitfire**
Plots 28, 33, 34, 53, 54, 57, 63, 89, 93 & 95

5 Bedroom Homes

 **The Torque**
Plots 17, 18, 27, 29, 52, 55, 56, 102 & 103

The site plan is drawn to show the relative position of individual properties. NOT TO SCALE. This is a two dimensional drawing and will not show land contours and gradients, boundary treatments, landscaping or local authority street lighting. Footpaths subject to change. For details of individual properties and availability please refer to our Sales Advisor. Key to plan: b/s Bin Store, c/s Bicycle store, v Visitor parking, c/p Car Port.