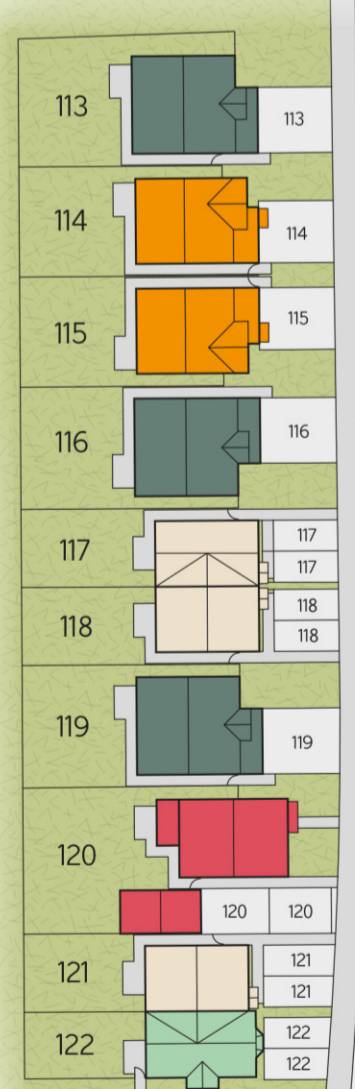


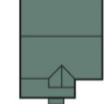


Phase 1B



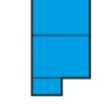
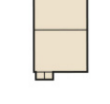
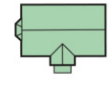
Material Finishes  
 (TB) - Tudor Board Version

Key to plan  
 s/s Sub station

4 Bedroom Homes



-  **The Farrier**  
 Plots 113, 116, 119, 123, 127, 128, 131, 132, 141, 142, 145, 148, 152, 154, 155, 157, 177, 190, 217, 234, 235, 238, 241, 276, 277, 278, 295, 313 & 316
-  **The Scrivener**  
 Plots 180, 181, 195, 201, 256 & 296
-  **The Bowyer**  
 Plots 191, 196, 204, 242, 272, 273 & 291



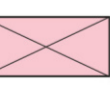

3 Bedroom Homes

-  **The Shoemaker**  
 Plots 129, 130, 143, 144, 205, 206, 207, 208, 209, 210, 211, 215, 216, 220, 221, 226, 227, 228, 229, 232, 233, 239, 240, 252, 253, 265, 266, 306, 307, 308, 309, 314 & 315
-  **The Tailor**  
 Plots 117, 118, 121, 124, 125, 135, 136, 137, 138, 139, 140, 148, 149, 150, 151, 165, 167, 168, 182, 183, 184, 187, 188, 189, 197, 198, 202, 203, 213, 217, 218, 237, 241, 242, 245, 246, 248, 249, 250, 251, 258, 259, 262, 263, 269, 270, 274, 275, 279, 282, 283, 290, 292, 293, 299, 301, 304, 311, 454, 455, 456 & 457
-  **The Thespian**  
 Plots 122, 166, 185, 186, 212, 236, 280, 289, 300, 303, 312 & 318



-  **The Carver**  
 Plots 192, 193, 297 & 298
-  **The Baxter**  
 Plots 114, 115, 133, 147, 153, 156, 158, 175, 176, 214, 219, 222, 281, 284 & 286
-  **The Mason**  
 Plots 120, 199, 223, 230, 231, 254, 255, 268 & 271
-  **The Sawyer**  
 Plots 178, 287, 288, 305 & 310

-  **The Lymner**  
 Plots 126, 134, 179, 194, 200, 218, 243, 247, 257, 264, 267, 285, 294, 302 & 317
-  **2 Bedroom Homes**  
**The Joiner**  
 Plots 159, 160, 161, 169, 170, 171, 172, 173, 174, 224, 225, 234, 235, 244, 260, 261, 319, 320, 321, 322, 325, & 326

-  **1 & 2 Bedroom Maisonettes**  
**The Rydal**  
 Plot 162
-  **The Derby**  
 Plot 163
-  **The York**  
 Plot 164
-  **Sales Area**

The site plan is drawn to show the relative position of individual properties. NOT TO SCALE. This is a two dimensional drawing and will not show land contours and gradients, boundary treatments, landscaping or local authority street lighting. Footpaths subject to change. For details of individual properties and availability please refer to our Sales Advisor.