



Potential Future Development

Future road link

Telecom Mast Access

Existing Residential Development

Auchengeich Road

Affordable Housing









Public Open Space

SUDs

Auchengeich Miners Memorial

Garferry Road

### 3 Bedroom Homes

-  **The Hanbury**  
Plots 6, 7, 8 & 9
-  **The Sandhill**  
Plots 19, 20, 51, 52, 62 & 63
-  **The Kinloch**  
Plots 2, 3, 15, 16, 59 & 60
-  **The Erinvale**  
Plots 1, 5, 10 & 73
-  **The Merion**  
Plots 47, 48 & 49
-  **The Fulford**  
Plots 12, 56, 68, 72 & 76
-  **The Ferdown**  
Plots 37, 38, 39 & 40
-  **The Bramshaw**  
Plots 35, 36, 41, 42, 43, 44, 45 & 46

### 4 Bedroom Homes

-  **The Sherwood**  
Plots 4, 11, 14, 17, 65, 75, 78, 81, 83 & 88
-  **The Kingston**  
Plots 22, 57, 61, 66, 71, 77, 82, 85, 93 & 96
-  **The Moray**  
Plots 18, 21, 53, 54, 58, 64, 67, 69, 70, 74, 79, 80, 84, 86, 87, 90, 91 & 94
-  **The Pinehurst**  
Plots 13, 50, 55, 89, 92 & 95

### Apartments

-  **Block 1**  
Plots 97-112

Key to plan: v Visitor parking

The site plan is drawn to show the relative position of individual properties. NOT TO SCALE. This is a two dimensional drawing and will not show land contours and gradients, boundary treatments, landscaping or local authority street lighting. Footpaths subject to change. For details of individual properties and availability please refer to our Sales Advisor.